



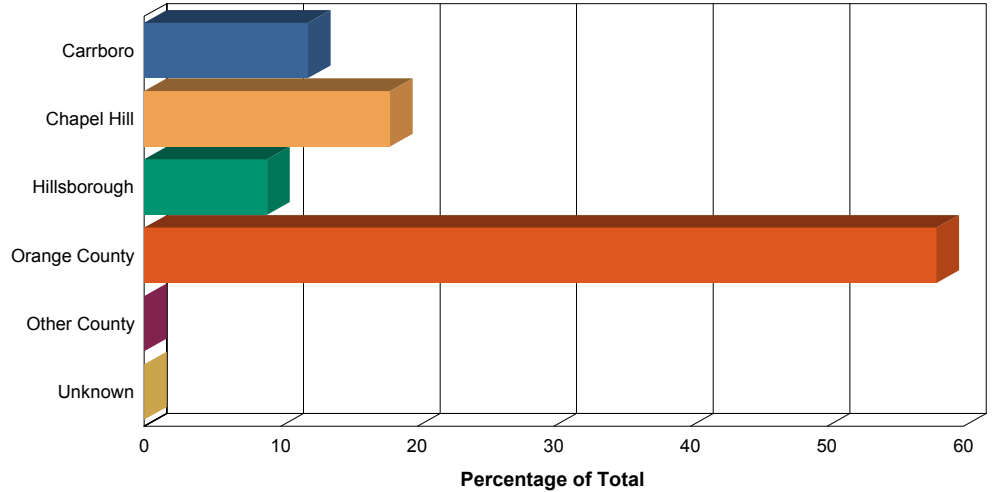
Animal Services Field Stats

Data Between 03/01/2019 and 03/31/2019

Field Stats

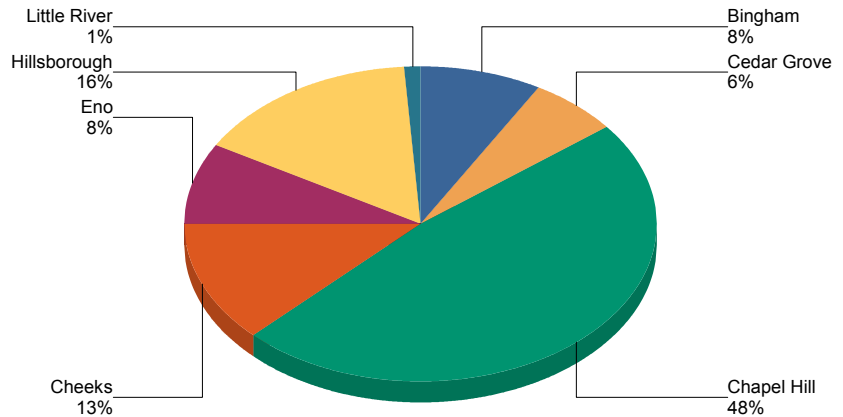
Animal Control Activities by Jurisdiction

| | Total |
|---------------|------------|
| Carrboro | 51 12% |
| Chapel Hill | 74 18% |
| Hillsborough | 36 9% |
| Orange County | 233 58% |
| Other County | 2 0% |
| Unknown | 1 0% |
| Total | 397 |



Activities by Township

| | Total |
|--------------|------------|
| Bingham | 32 8% |
| Cedar Grove | 26 6% |
| Chapel Hill | 183 46% |
| Cheeks | 49 12% |
| Eno | 34 8% |
| Hillsborough | 62 15% |
| Little River | 7 1% |
| Other | 3 0% |
| Unknown | 1 0% |
| Total | 397 |





Animal Services Field Stats

Data Between 03/01/2019 and 03/31/2019

| Activities by Animal Type | Total |
|---------------------------|------------|
| Cat | 70 17% |
| Dog | 273 68% |
| Fowl | 5 1% |
| Livestock | 17 4% |
| Other | 3 0% |
| Rabies Vectors | 22 5% |
| Unknown | 1 0% |
| Wildlife | 6 1% |
| Total | 397 |

| Activities by Call Type | Total |
|-------------------------|------------|
| Assist | 11 2% |
| Bite | 71 17% |
| Canvass | 17 4% |
| Cruelty | 30 7% |
| Declare | 13 3% |
| Exposure | 22 5% |
| Nuisance | 56 14% |
| Other | 8 2% |
| Owned | 8 2% |
| Stray | 74 18% |
| Tethering | 12 3% |
| Trap | 59 14% |
| Wildlife | 16 4% |
| Total | 397 |

* Vector species include bats, foxes, raccoons, skunks, and coyotes



Animal Services Field Stats

Data Between 03/01/2019 and 03/31/2019

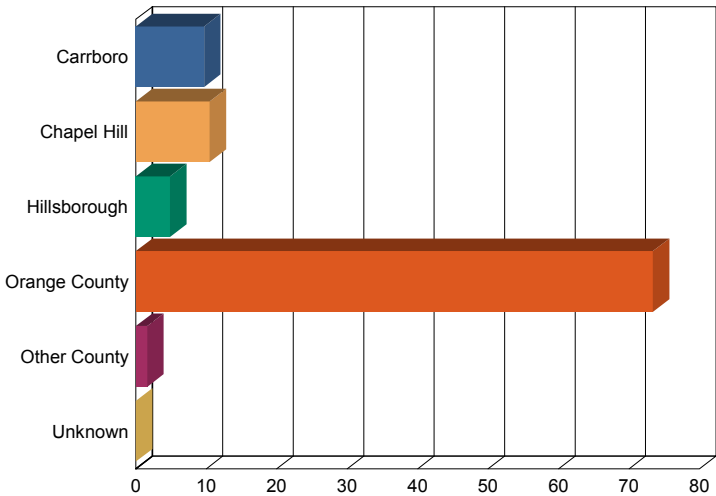
Impounds by Jurisdiction

| | Total |
|---------------|--------------|
| Carrboro | 12 9.68% |
| Chapel Hill | 13 10.48% |
| Hillsborough | 6 4.84% |
| Orange County | 91 73.39% |
| Other County | 2 1.61% |
| Unknown | 0 0.00% |
| Total | 124 |

Impounds by Township

| | Total |
|--------------|--------------|
| Bingham | 2 1.61% |
| Cedar Grove | 12 9.68% |
| Chapel Hill | 34 27.42% |
| Cheeks | 9 7.26% |
| Eno | 4 3.23% |
| Hillsborough | 58 46.77% |
| Little River | 3 2.42% |
| Other | 2 1.61% |
| Unknown | 0 0.00% |
| Total | 124 |

% Impounds by Jurisdiction



% Impounds by Township (No Municipalities)

